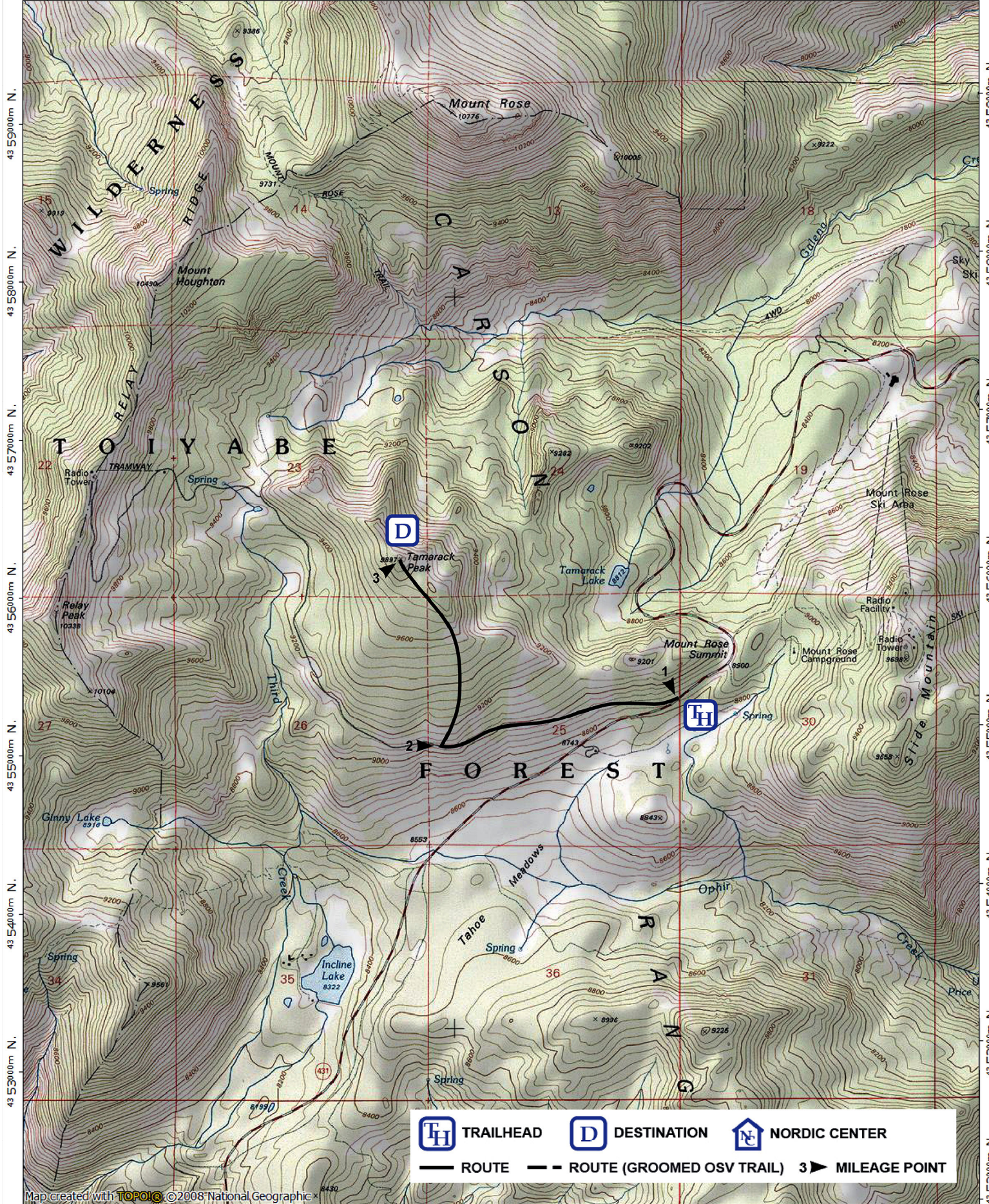





246000m.E. 247000m.E. 248000m.E. 249000m.E. 250000m.E. WGS84 Zone 11S 251000m.E.



 **TRAILHEAD**
  **DESTINATION**
  **NORDIC CENTER**
 ——— ROUTE - - - ROUTE (GROOMED OSV TRAIL) 3 ► MILEAGE POINT

Map created with **TOPOIC** ©2008 National Geographic

246000m.E. 247000m.E. 248000m.E. 249000m.E. 250000m.E. WGS84 Zone 11S 251000m.E.

Tamarack Peak Direct

