








240000m E. 241000m E. 242000m E. 243000m E. WGS84 Zone 11S 244000m E.

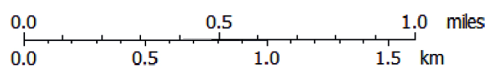


 TRAILHEAD
 DESTINATION
 NORDIC CENTER
 ROUTE
 ROUTE (GROOMED OSV TRAIL)
 MILEAGE POINT

Map created with  ©2008 National Geographic

WGS84 Zone 10S 760000m E. 240000m E. 241000m E. 242000m E. 243000m E. WGS84 Zone 11S 244000m E.

Powderhouse Peak



TN ↑ MN
13°
02/13/21