





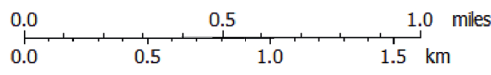


Map created with **TopoGIS** ©2008 National Geographic

McGowan Lake and Plantation Ridge Loop

 **TRAILHEAD**
  **DESTINATION**
  **NORDIC CENTER**
 **ROUTE**
  **ROUTE (GROOMED OSV TRAIL)**
  **MILEAGE POINT**



WGS84 Zone 10T @ 260000m E.

TN MN 13 1/2°

07/11/21