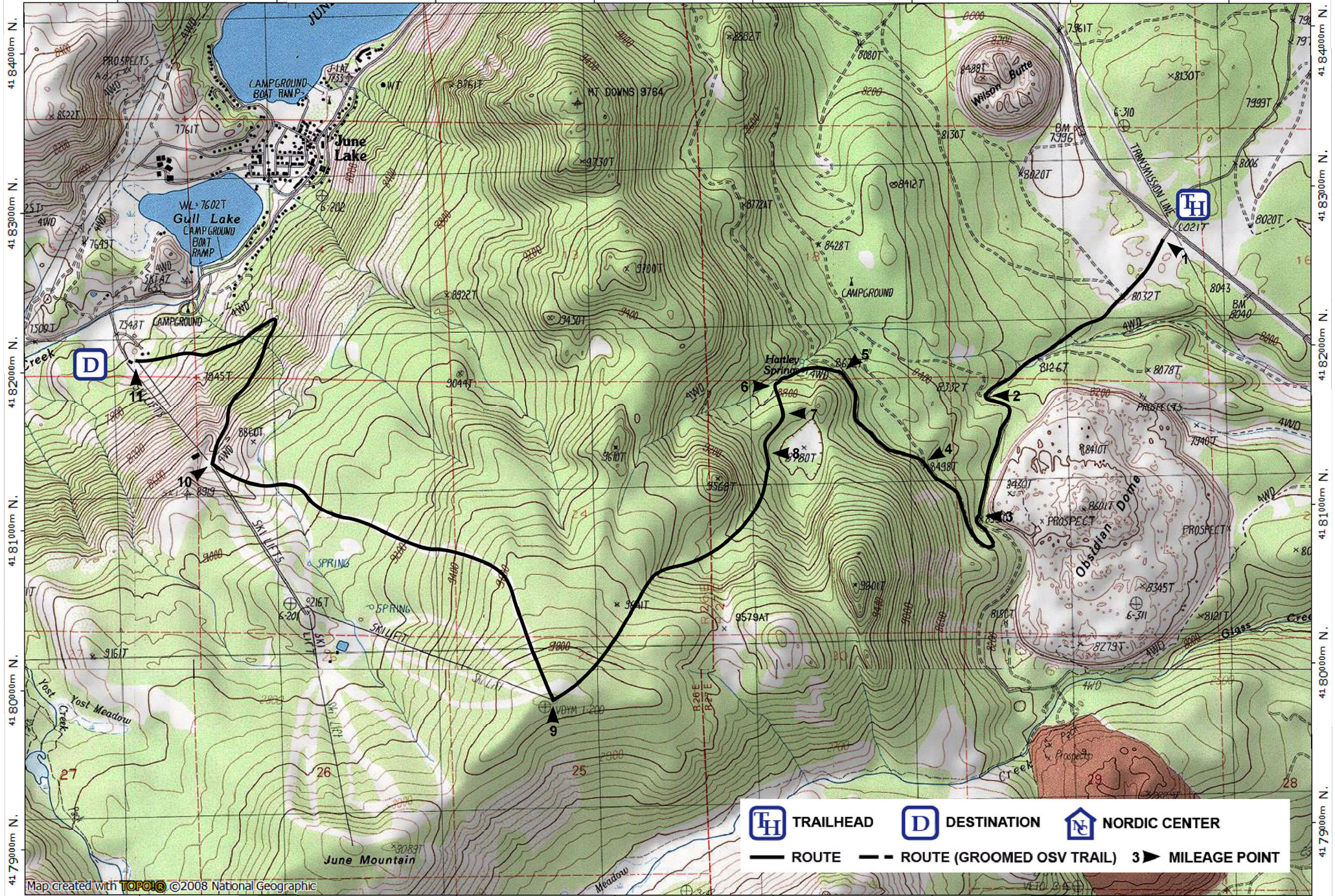








316000m E. 317000m E. 318000m E. 319000m E. 320000m E. 321000m E. 322000m E. WGS84 Zone 11S 323000m E.



41.84000m N.  
41.83000m N.  
41.82000m N.  
41.81000m N.  
41.80000m N.  
41.79000m N.

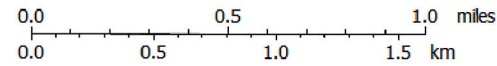
41.84000m N.  
41.83000m N.  
41.82000m N.  
41.81000m N.  
41.80000m N.  
41.79000m N.

 TRAILHEAD
  DESTINATION
  NORDIC CENTER  
 ROUTE
  ROUTE (GROOMED OSV TRAIL)
  MILEAGE POINT

Map created with **TOPOIC** ©2008 National Geographic

316000m E. 317000m E. 318000m E. 319000m E. 320000m E. 321000m E. WGS84 Zone 11S 323000m E.

# June Mountain



TN ↑ MN  
12½°  
11/18/21