





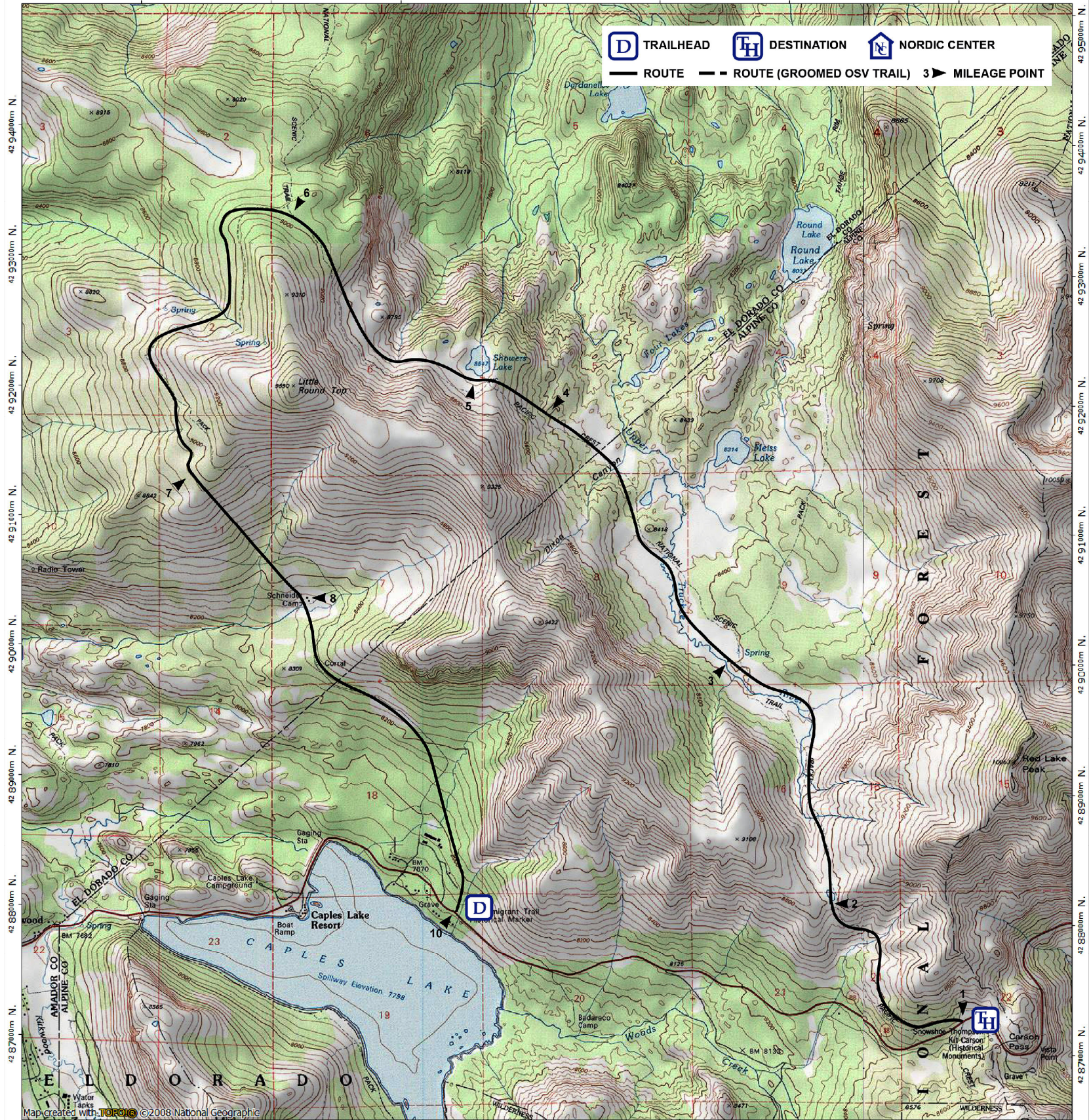



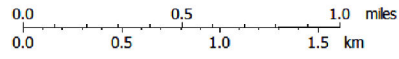
755000m.E. 756000m.E. 757000m.E. 758000m.E. 759000m.E. WGS84 Zone 10S 760000m.E. WGS84 Zone 11S 240000m.E.

 TRAILHEAD  
  DESTINATION  
  NORDIC CENTER  
 ROUTE  
  ROUTE (GROOMED OSV TRAIL)  
  MILEAGE POINT



Map created with  ©2008 National Geographic

# Carson Pass to Caples Lake Via Showers Lake



TN MN  
13°  
02/19/21